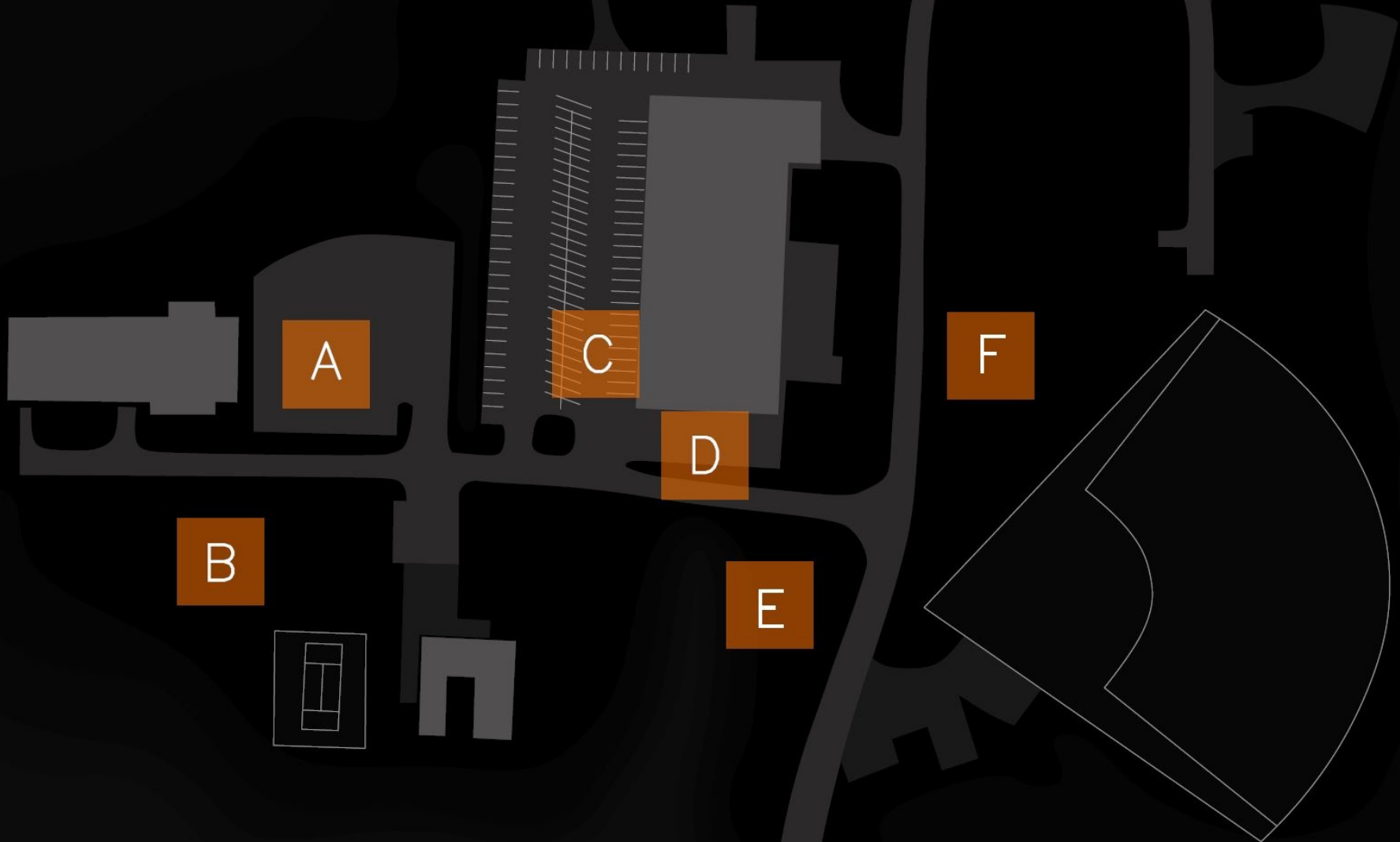


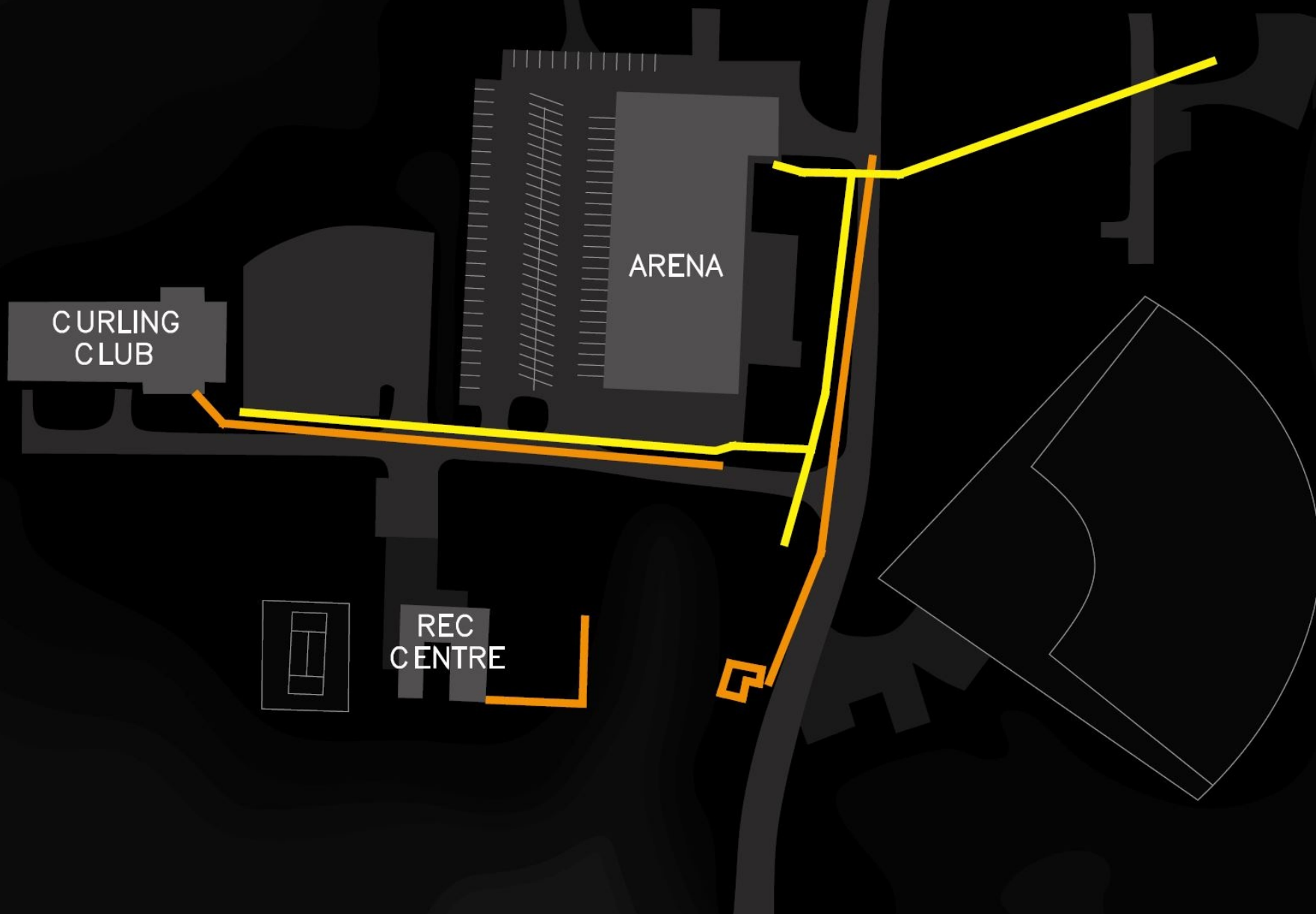
PROPOSED BUILDING SITES



EXISTING SITE

LEGEND

- EXISTING WATER LINE
- EXISTING SANITARY LINE



OPTION C

LEGEND

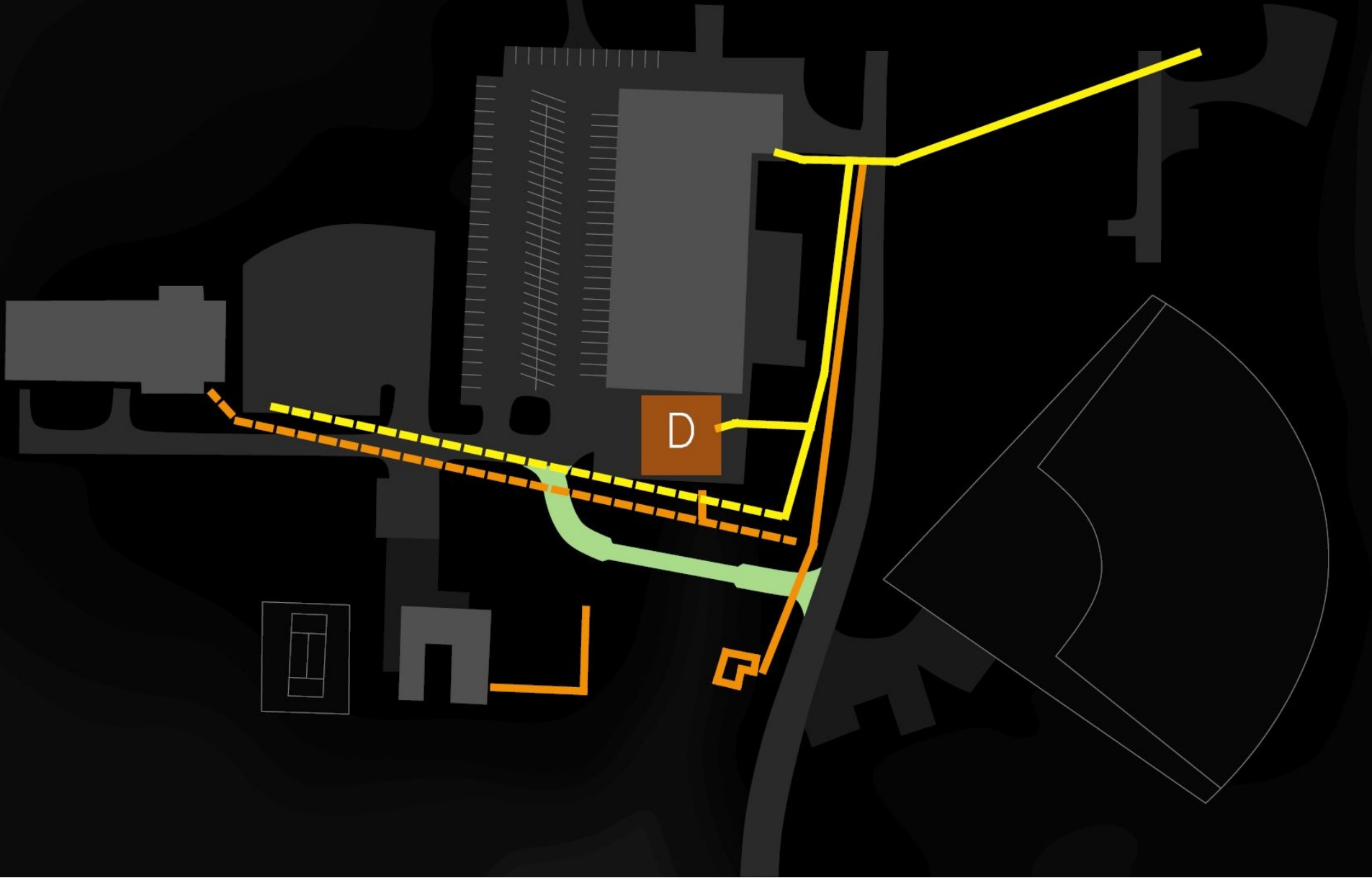
- PROPOSED WATER LINE
- PROPOSED SANITARY LINE

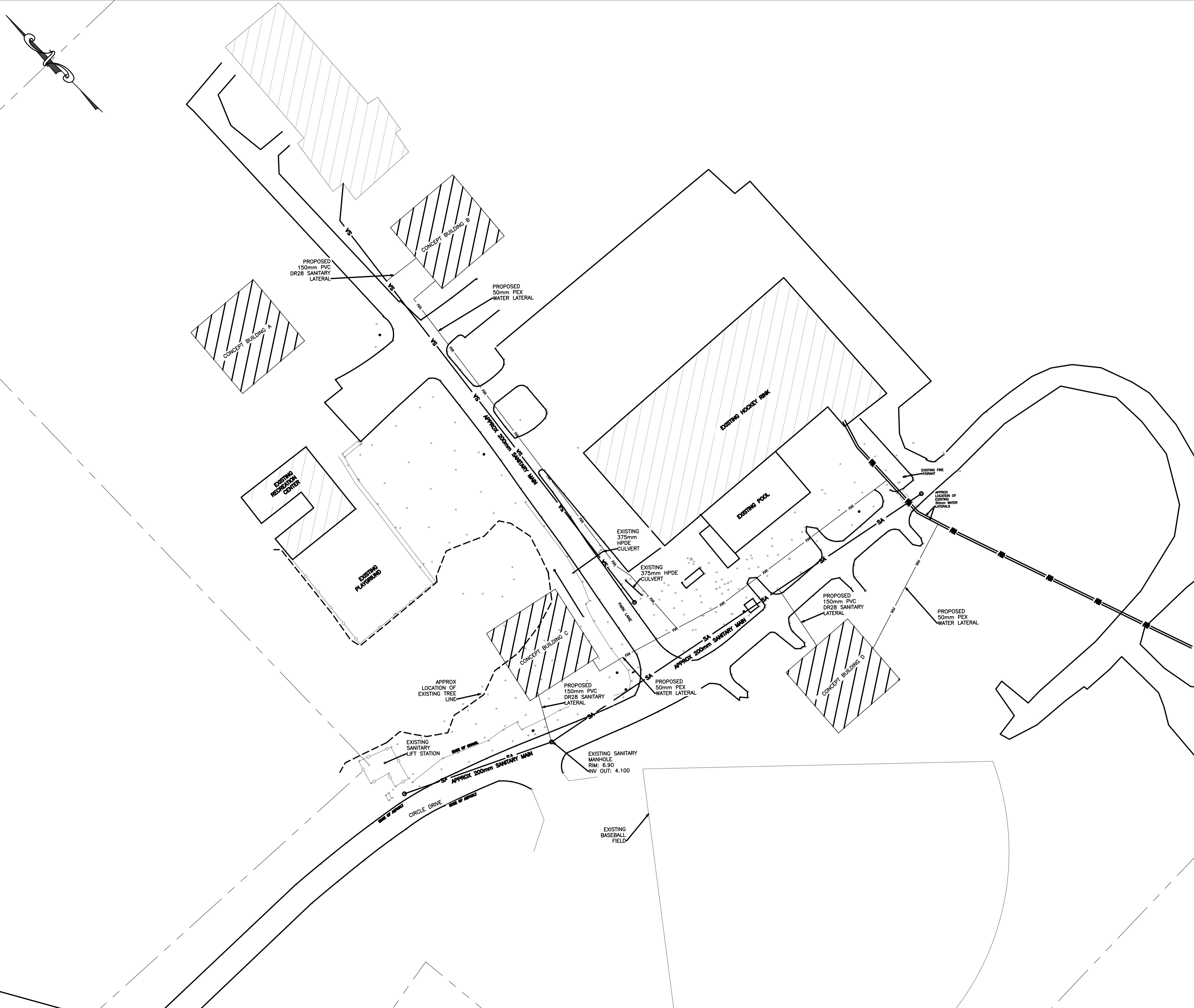


OPTION D

LEGEND

- PROPOSED WATER LINE
- PROPOSED SANITARY LINE
- ROAD REROUTE





KEYPLAN

LEGEND

EXISTING		PROPOSED
⊙	GATE/BUTTERFLY VALVE	⊙
▽	STREET SIGN	▽
○/○→	POWER POLE/LIGHT POLE	○/○→
⊙/⊙	CATCHBASIN	⊙/⊙
⌋	CULVERT	⌋
198.5	ELEVATION	198.5
○	HYDRANT	○
---	PROPERTY BOUNDARY	---
---	OVERHEAD LINE	---
SA-□-SA	SANITARY MANHOLE & PIPE	SA-□-SA
ST-○-ST	STORM MANHOLE & PIPE	ST-○-ST
WM-□-WM	WATERMAIN	WM-□-WM
○-WM	WATER SERVICE	○-WM
FM-□-FM	FORCEMAIN	FM-□-FM
C-□-C	UNDERGROUND CONDUIT	C-□-C
□	CONCRETE THRUST BLOCK	□
---	CURB AND DRIVEWAY CUT	---
---	SIDEWALK	---
---	STREET LINE	---
→	DRAINAGE DIRECTION	→
→	SWALE FLOW	→
346	CONTOUR LINES	346
GAS-GAS	GAS LINE	GAS-GAS
○	TREE	○
---	BOTTOM OF SLOPE	---
---	TOP OF SLOPE	---
---	GUARD RAIL	---
---	SILT FENCE	---

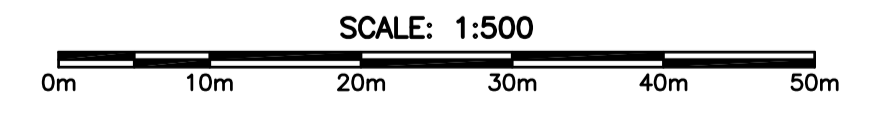
NOTES:
 1. PLAN IS IN METRIC UNITS OF METERS.
 2. PROPERTY BOUNDARIES ARE APPROXIMATE ONLY.

No.	Date	Revision	Description	App'd

Seal

B:\ABLE Engineering\ABLE Image Blocks\ABLE Logo.jpg

ENGINEERING SERVICES INC
 50 QUEEN STREET, CHESTER, NS B0J 1J0
 TEL. 902-273-3050 FAX. 902-273-3072
 civil@ableinc.ca www.ableinc.ca



BARRINGTON RECREATION CENTRE
 CIRCLE DRIVE
 SHEROSE ISLAND, NOVA SCOTIA

CONCEPT SITE LAYOUT

Date	SEPT 20, 2018	Drawn	J.HENMAN	Project No.	
Scale		Engineer		Plan No.	C99-A